

RESOLUTION 93- 118

A RESOLUTION TO CHANGE THE FOLLOWING
STREET NAMES IN THE O'NEIL AREA
NORTH OF S. R. 200

WHEREAS, the Board of County Commissioners of Nassau County, Florida, believe that the following changes are beneficial for the health, safety, and welfare of the citizens of Nassau County; and

Whereas, the following changes will help establish a consistent street naming and addressing grid for all emergency systems as is intended by the Nassau County Board of County Commissioners as stated in Ordinance 87-18 and Ordinance 88-23; and

WHEREAS, the Department of Emergency Services has requested the unnamed road which runs in a NS direction off of Mark Anthony Road; located in "SUB OF GOVERNMENT LOT 2"; located in Section 2-29; Township 2N; Range 28E; be named "NILE STREET"; due to a conflict in the 911 address grid; and

WHEREAS, the Department of Emergency Services has requested the unnamed right of way which runs in a NS direction off of Calhoun Road; located in Section 40; Township 2N; Range 28E; be named "LARIAT STREET"; due to a conflict in the 911 address grid; and

WHEREAS, the Department of Emergency Services has requested the portion of Calhoun Road which runs in a NS direction; located in Section 40; Township 2N; Range 28E; be renamed "CALHOUN WAY"; due to a conflict in the 911 address grid; and

WHEREAS, the Department of Emergency Services has requested that "CREWS ROAD" which runs in a EW off of Blackrock Road; located in Section 38; Township 3N; Range 28E; be renamed "CREWS CREEK AVENUE"; due to a conflict in the 911 address grid; and

WHEREAS, the Department of Emergency Services has requested the unnamed right of way which runs in a EW direction off of Blackrock Road located in Section 38; Township 3N; Range 28E; be named "OPAL AVENUE" ; due to a conflict in the 911 address grid; and

WHEREAS, the Department of Emergency Services has requested the change of the road which extends from Water Road and is named "WATER ROAD"; located in Section 45, Township 3N, Range 28E; to the name "WILLYOUNG ROAD"; due to a conflict in the 911 address grid; and

WHEREAS, the Department of Emergency Services has requested that "the L shaped unnamed extension off of Barnwell Road West"; located in the Barnwell Plantation Subdivision; located in Section 46, Township 2N; Range 28E; be renamed "PACIFIC ISLE"; due to a conflict in the 911 address grid; and

WHEREAS, the Department of Emergency Services has requested that the road named "BARNWELL ROAD SW"; located in the E. V. Scott Subdivision; located in Section 46; Township 3N; Range 28E; be renamed "MONTEREY STREET"; due to a conflict in the 911 address grid; and

WHEREAS, the Department of Emergency Services has requested that "the portion of BARNWELL ROAD WEST which runs in NS direction and extends into MARSH HEN LANE"; located in the Live Oak Subdivision; located in Section 46; Township 3N; Range 28E; be renamed "MARSH HEN LANE"; due to a conflict in the 911 address grid; and

WHEREAS, the Department of Emergency Services has requested that "the portion of BARNWELL ROAD WEST which runs in NS direction and has Marsh Hen Lane as a functional extension"; located in the Barnwell Plantation Subdivision; located in Section 46; Township 3N; Range 28E; be renamed "MARSH HEN LANE"; due to a conflict in the 911 address grid; and

WHEREAS, the Department of Emergency Services has requested that "the portion of BARNWELL ROAD WEST which extends EW"; located between the Live Oak Plantation and Barnwell Plantation Subdivisions; located in Section 46; Township 3N; Range 28E; be renamed "MARSH HEN AVENUE"; due to a conflict in the 911 address grid; and

WHEREAS, the Department of Emergency Services has requested that the road named "HOLLY POINT ROAD/S.R. 107/NASSAUVILLE ROAD"; which extends from S. R. 200 until the intersection of 107A and Holly Point Road in the Nassauville area be renamed "NASSAUVILLE ROAD"; due to a conflict in the 911 address grid; and

WHEREAS, the Department of Emergency Services has requested that the road named "NASSAUVILLE ROAD/S. R. 107"; which begins at the intersection of S. R. 107A/S. R. 107/Holly Point Road located in the Nassauville area be renamed "OLD NASSAUVILLE ROAD"; due to a conflict in the 911 address grid; and

WHEREAS, the Department of Emergency Services has requested that the unnamed road which connects the end of Holly Point Road to the beginning of Nassauville road be named **"ALBERT WAY"**; due to a conflict in the 911 address grid; and

WHEREAS, the Department of Emergency Services has requested that the road known as **"HOLLY POINT ROAD"** in the Holly Point Area be renamed **"BENNETT AVENUE"**; due to a conflict in the 911 address grid; and

WHEREAS, the Department of Emergency Services has requested that the unnamed easement which runs in an EW direction off of S. R. 107, located in Section 32, Township 2N, Range 28E, be named **"TERRA COTTA WAY"**; due to a conflict in the 911 address grid; and

WHEREAS, the Department of Emergency Services has requested that the unnamed easement which runs in an NS direction of Frank Ward Road; located in Section 43, Township 2N; Range 28E; be named **"TAMMY TRAIL"**; due to a conflict in the 911 address grid; and

WHEREAS, the Department of Emergency Services has requested that the unnamed easement which runs in a NS direction off of Calhoun Road; located in Section 40, Township 2N, Range 28E be named **"RED TIP LANE"**; due to a conflict in the 911 address grid; and

WHEREAS, the Department of Emergency Services has requested that the road known as Lonnie Lane which runs in a NS direction off of O'Neil-Scott Road; located in Sections 39 & 40, Township 2N, Range 28E; be named ; **"LONNIE LANE"**; due to a conflict in the 911 address grid; and

WHEREAS, the Department of Emergency Services has requested clarification is needed regarding **"HENDRICKS ROAD"** which extends west off S. R. 107 through the Willow Branch, Rosewood Meadows Subdivisions and into the Oak Hill Estates Subdivision as this road has various names associated with it. We recommend **"HENDRICKS ROAD."**

WHEREAS, the Department of Emergency Services has requested that the unnamed road which runs in NS direction off of S. R. 107, located in Section 34, Township 2N, Range 28E, be named **"DENISE STREET"**; due to a conflict in the 911 address grid; and

WHEREAS, the Department of Emergency Services has requested that the unnamed road which runs in EW direction off of S. R. 107, located in Section 29, Township 2N, Range 28E, be named **"LARS LANE"**; due to a conflict in the 911 address grid; and


These changes will become effective at the time of address issuance by the Department of Emergency Services, 911 Coordinator's Office.

WHEREAS, the Board of County Commissioners of Nassau County, Florida, believe that these changes will be beneficial for the citizens of Nassau County.


NOW, THEREFORE, BE IT RESOLVED that the above street names shall be changed and street signs shall be erected by the Road and Bridge Department to reflect these changes, and new name designations.

ADOPTED this 12th day of July 1993, by the Board of County Commissioners of Nassau County, Florida.


BOARD OF COUNTY COMMISSIONERS
NASSAU COUNTY, FLORIDA


Chairman

ATTEST:


T. J. Greeson
Ex-Officio Clerk

Approved as to form by the
Nassau County Attorney:


Michael S. Mullin